









**Watershed Area:**  
**284.026 km<sup>2</sup>**

**Legend**

-  FWCP Watershed Boundary
-  Community
-  Dam
-  Transmission Line
-  Highway
-  Watercourse
-  Waterbody
-  Park

M:\Cartography\PSD\SB\_PSD\_TOPOG\G11\FWCP\20161014\_FWCP\_Watershed\_Plan\FWCP\_Coastal\_Region\_Watersheds\_Consultant\_Buntzen\_A\_Site\_Rev2\_20171026.mxd